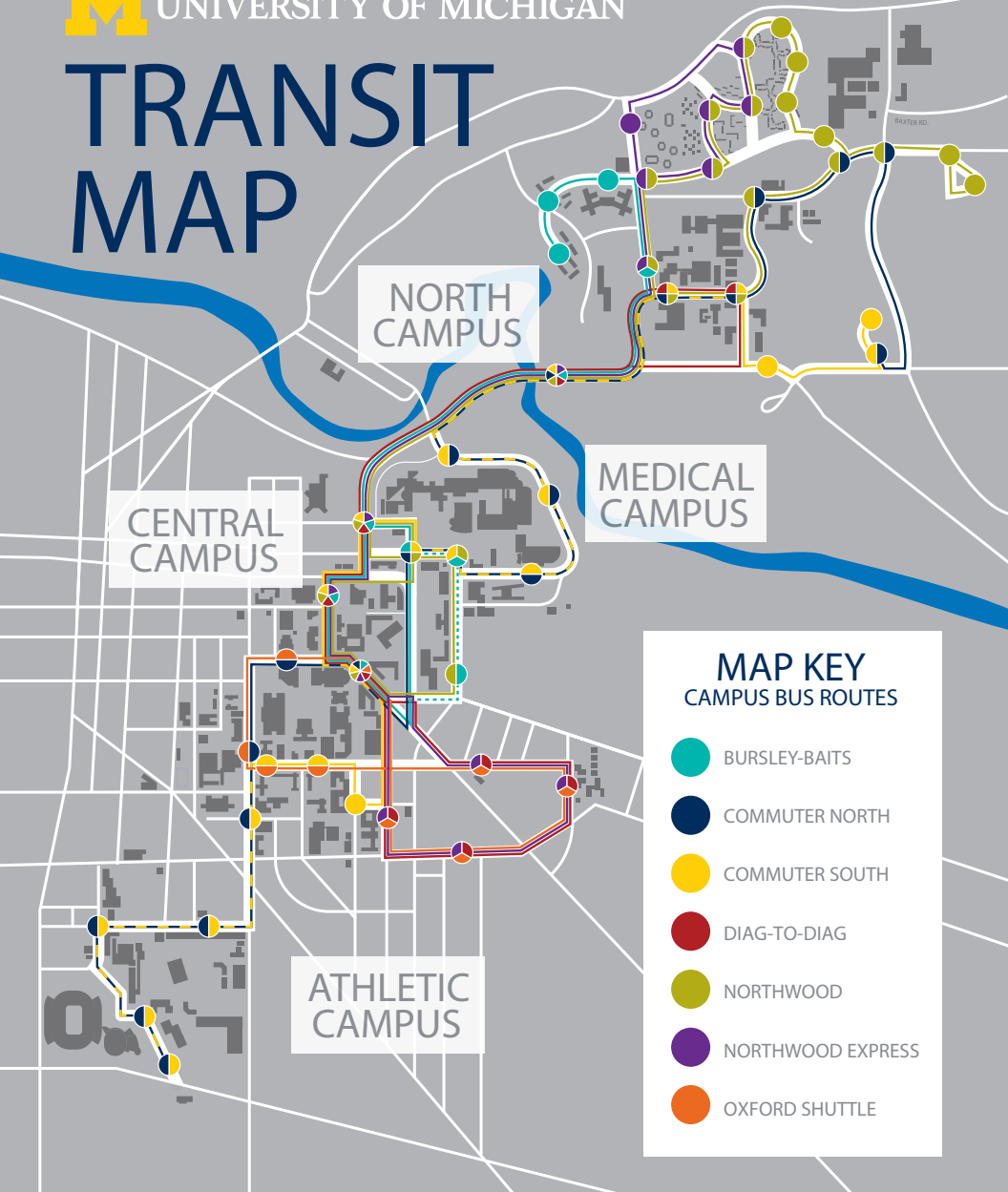


TRANSIT MAP



NORTH
CAMPUS








CENTRAL
CAMPUS

MEDICAL
CAMPUS

ATHLETIC
CAMPUS

MAP KEY

CAMPUS BUS ROUTES

-  BURSLEY-BAITS
-  COMMUTER NORTH
-  COMMUTER SOUTH
-  DIAG-TO-DIAG
-  NORTHWOOD
-  NORTHWOOD EXPRESS
-  OXFORD SHUTTLE

The University's bus system is free to the general public, and generally operates from about 5:00 AM to about 2:30 AM weekdays (7:00 AM to about 3:00 AM weekends), with reduced hours during spring/summer terms and on holidays. Be sure to check the routes and schedules section at pts.umich.edu for exact operating times, stops, and any travel alerts. You can also:

Use Google Maps or your favorite transit app to plan trips using the most updated information.

Use your smartphone to "scan the sign" and retrieve an up-to-date, full schedule at any campus bus stop.

Mride: Any member of the University community with a yellow Mcard can ride AAATA "TheRide" routes without cost. Learn more at theride.org.

Check out our Magic Bus system for real-time bus arrival data at: mbus.doublemap.com or download the Magic Bus app:

